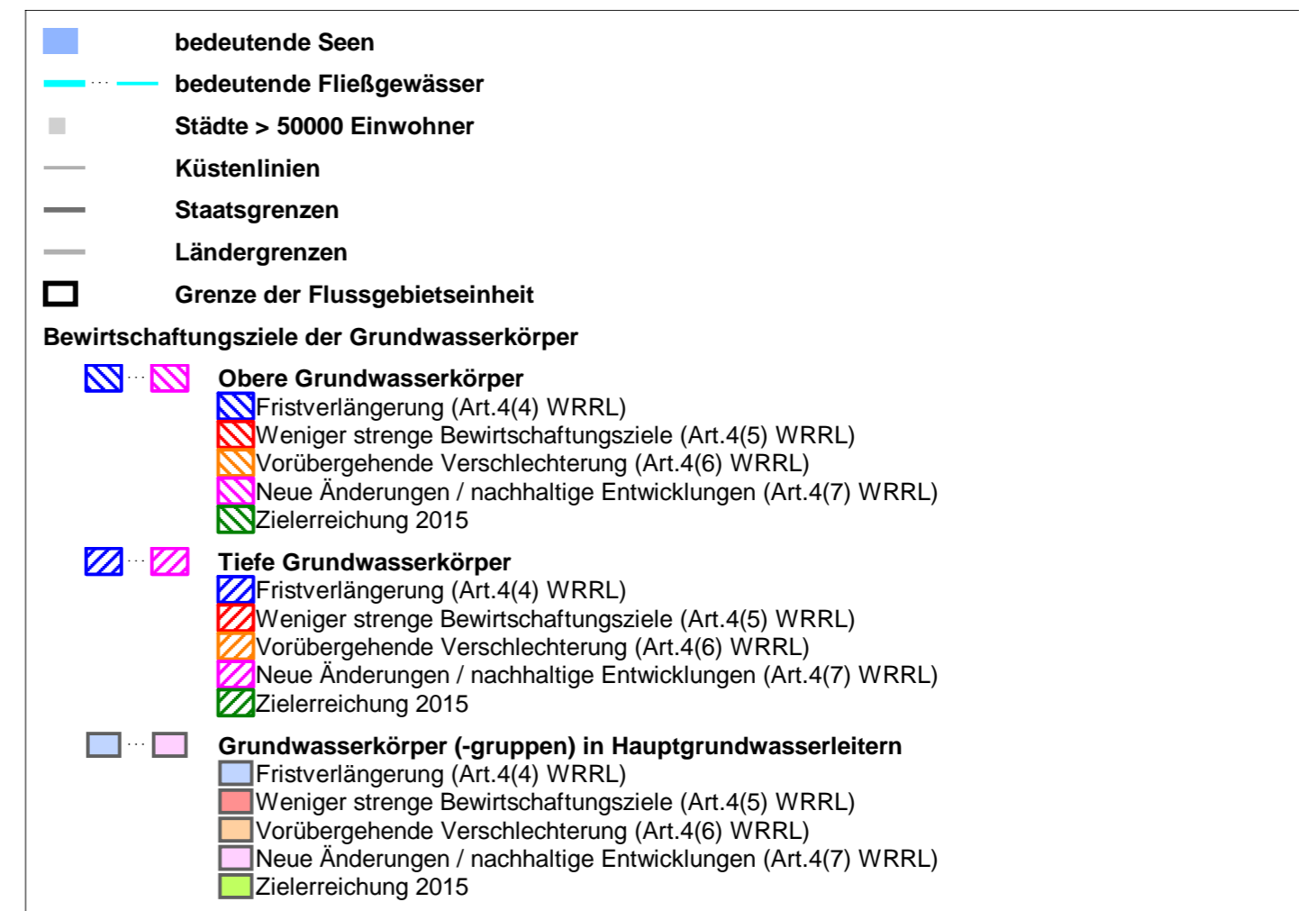
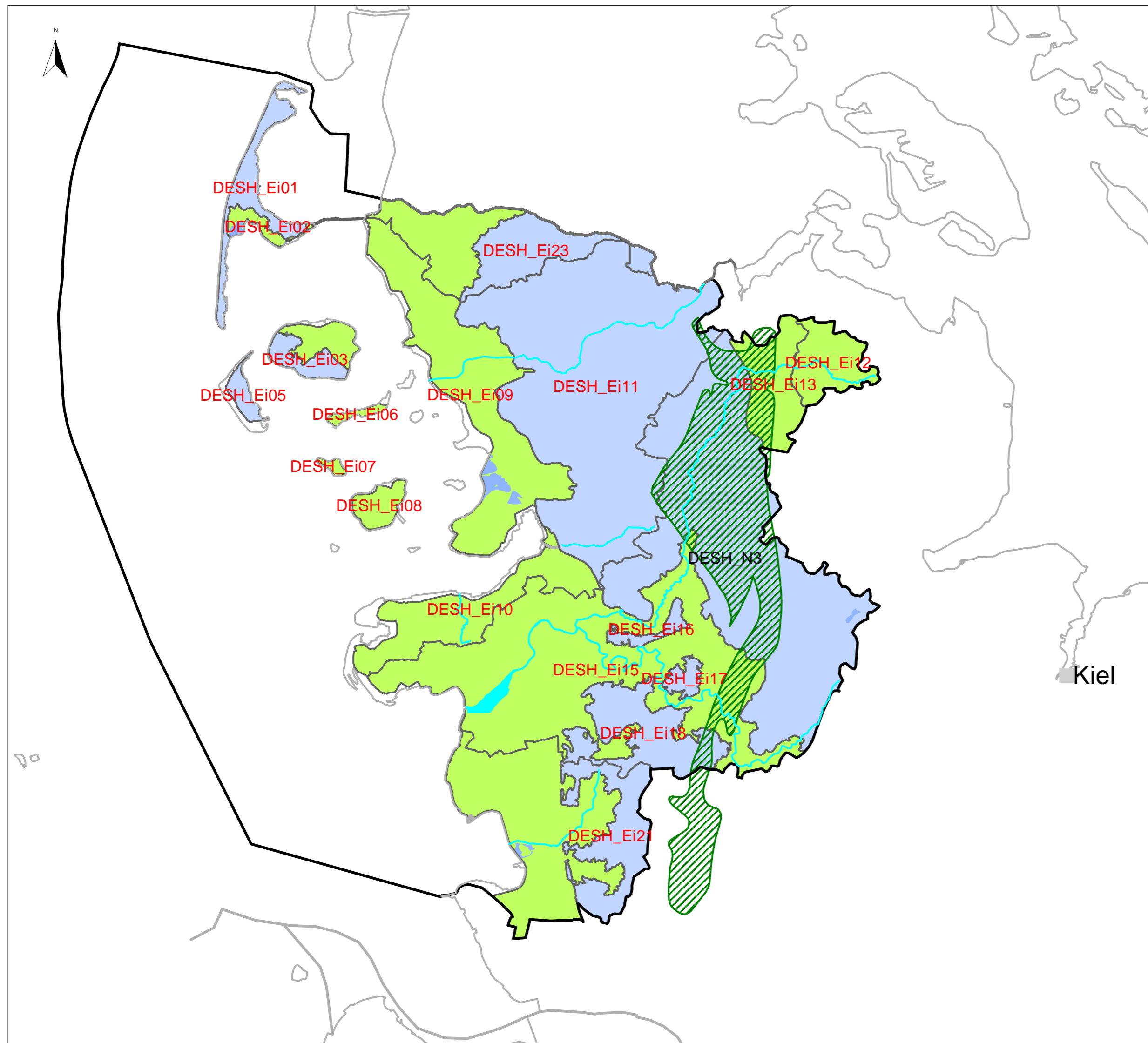



Flussgebietseinheit Eider, Karte 5.4: Umweltziele der Grundwasserkörper - Chemie



This product includes geographical data licensed from European National Mapping Agencies. (c)EuroGeographics

ATKIS(R), DLM1000; Copyright(c) Bundesamt für Kartographie und Geodäsie, 2003

Realisation: 

Mittwoch, 26. August 2009 14:27

